



Maryland State Parks

Maryland's State Parks capture a diverse tapestry of natural and historical resources that inspired National Geographic Magazine to brand the state "America in Miniature."

WESTERN MARYLAND

- Big Run State Park A2**
(301) 895-5453 // www.dnr.maryland.gov/plw/bigrun.html

- Casselman River Bridge State Park B1**
(301) 895-5453 // www.dnr.maryland.gov/plw/casselmanriver.html

- Cunningham Falls State Park F1**
Discover a 78-foot waterfall, trout streams, 8 miles of challenging trails, rocky overlooks and a scenic lake.
(301) 271-7574 // www.dnr.maryland.gov/plw/cunninghamfalls.html

- Dan's Mountain State Park B1**
(301) 722-1480 // www.dnr.maryland.gov/plw/dansmountain.html

- Deep Creek Lake State Park and NRMA A1**
Slip into Maryland's largest freshwater lake, Deep Creek, the main attraction of this park set in the mountains of Western Maryland.
(301) 387-5563 // www.dnr.maryland.gov/plw/deepcreeklake.html

- Fort Frederick State Park E1**
This park preserves and interprets an impressive historic stone fort that stood as a key to Maryland's frontier defense during the French and Indian War.
(301) 842-2155 // www.dnr.maryland.gov/plw/fortfrederick.html

- Gambrill State Park F2**
(301) 271-7574 // www.dnr.maryland.gov/plw/gambrill.html

- Gathland State Park F2**
(301) 791-4767 // www.dnr.maryland.gov/plw/gathland.html

- Greenbrier State Park F1**
(301) 791-4767 // www.dnr.maryland.gov/plw/greenbrier.html

- Herrington Manor State Park A2**
(301) 334-9180 // www.dnr.maryland.gov/plw/herringtonmanor.html

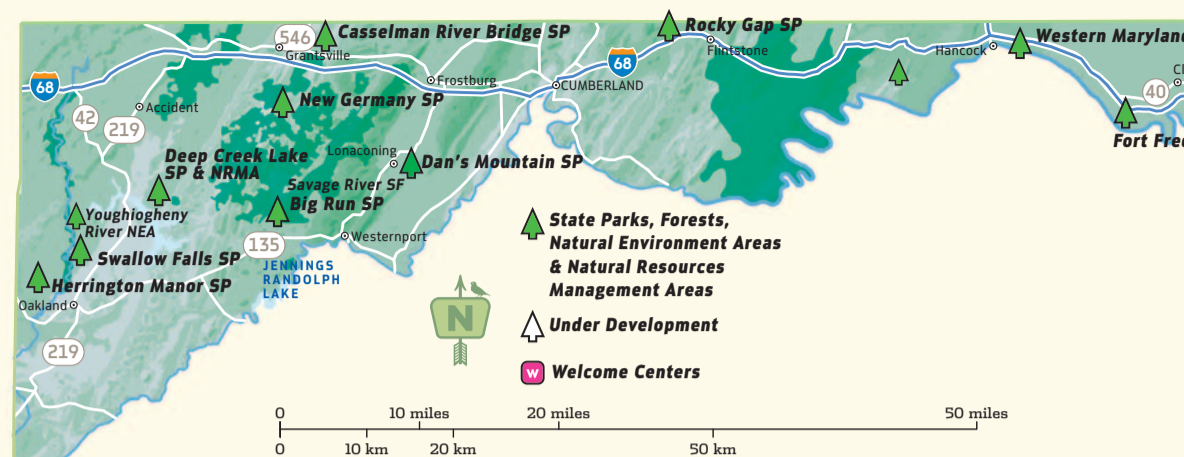
- New Germany State Park A1**
(301) 895-5453 // www.dnr.maryland.gov/plw/newgermany.html


- Rocky Gap State Park C1**
(301) 722-1480 // www.dnr.maryland.gov/plw/rockygap.html

- S. Mountain State Battlefield/Appalachian Trl F2**
(301) 791-4767 // www.dnr.maryland.gov/plw/southmountain.html






- Swallow Falls State Park A2**
Discover the reverence of an old growth forest and the inspiration of Muddy Creek Falls, a 53-foot high waterfall.
(301) 334-9180 // www.dnr.maryland.gov/plw/swallowfalls.html







- Washington Monument State Park E2**
(301) 791-4767 // www.dnr.maryland.gov/plw/washington.html








- Western Maryland Rail Trail D1**
This paved rail trail parallels the historic C&O Canal and the Potomac River along its 22-mile length.
(301) 842-2155 // www.dnr.maryland.gov/plw/wmrt.html

- Woodmont NRMA D1**
(301) 842-2155 // www.dnr.maryland.gov/plw/fortfrederick.html


CENTRAL MARYLAND

- Elk Neck State Park K2**
(410) 287-5333 // www.dnr.maryland.gov/plc/elkneck.html

- Fair Hill NRMA L1**
Nearly 80 miles of trails are open to mountain bikers, hikers and equestrians. Hunting by permit only.
(410) 398-1246 // www.dnr.maryland.gov/plc/fairhill.html

- Gunpowder Falls State Park J2**
(410) 592-2897 // www.dnr.maryland.gov/plc/gunpowder.html

- Hart-Miller Island State Park J3**
(410) 592-2897 // www.dnr.maryland.gov/plc/hartmiller.html

- Monocacy NRMA F2**
(301) 924-2127 // www.dnr.maryland.gov/plc/monocacy.html


- Morgan Run NEA H2**
(410) 461-5005 // www.dnr.maryland.gov/plc/morganrun.html

- North Point State Park and Battlefield J3**
(410) 592-2897 // www.dnr.maryland.gov/plc/northpoint.html

- Palmer State Park J1**
(410) 557-7994

- Patapsco Valley State Park H3**
Hike, bike and horseback ride on a 170 miles of woodland trails. Walk across a 300-foot swinging bridge spanning the Patapsco River.
(410) 461-5005 // www.dnr.maryland.gov/plc/patapscovalley.html

- Patuxent River State Park G2**
(301) 924-2127 // www.dnr.maryland.gov/plc/patuxentriver.html

- Rocks State Park J1**
(410) 557-7994 // www.dnr.maryland.gov/plc/rocks.html


- Seneca Creek State Park G3**
This day-use park, with a 90-acre lake for boating and fishing, also features picnic areas, rental picnic pavilions, recycled tire playground and a disc golf course.
(301) 924-2127 // www.dnr.maryland.gov/plc/seneca.html

- Soldiers Delight NEA H2**
(410) 461-5005 // www.dnr.maryland.gov/plc/soldiers.html

- Susquehanna State Park K1**
Follow 12 miles of rugged trails with scenic views of the Susquehanna River. History buffs enjoy the Rock Run Historical Area with its restored grist mill.
(410) 557-7994 // www.dnr.maryland.gov/plc/susquehanna.html

- Torrey C. Brown Rail Trail H1**
(410) 592-2897 // www.dnr.maryland.gov/plc/gunpowder.html


SOUTHERN MARYLAND

- Calvert Cliffs State Park H6**
(301) 743-7613 // www.dnr.maryland.gov/pls/calvertcliffs.html

- Cedarville State Forest H5**
(301) 888-1410 // www.dnr.maryland.gov/pls/cedarville.html

- Chapman State Park G5**
(301) 924-7613 // www.dnr.maryland.gov/pls/chapman.html

- Chapel Point State Park G6**
(301) 743-7613 // www.dnr.maryland.gov/pls/chapelpoint.html

- Franklin Point State Park J4**
(410) 974-2149

- Greenwell State Park H6**
(301) 872-5688 // www.dnr.maryland.gov/pls/greenwell.html

- Mattawoman NEA G5**
(301) 743-7613 // www.dnr.maryland.gov/pls/smallwood.html

- Merkle Wildlife Sanctuary H5**
(301) 888-1377 // www.dnr.maryland.gov/pls/merkle.html

- Newtowne Neck State Park H7**
(301) 872-5688 // www.dnr.maryland.gov/pls/newtowneneck.html

- Point Lookout State Park J8**
Recreational opportunities abound on this picturesque peninsula formed by the Chesapeake Bay and the Potomac River.
(301) 872-5688 // www.dnr.maryland.gov/pls/pointlookout.html




- Purse State Park G6**
(301) 743-7613 // www.dnr.maryland.gov/pls/purse.html

- Rosaryville State Park H5**
(301) 888-1410 // www.dnr.maryland.gov/pls/rosaryville.html

- Sandy Point State Park J3**
(410) 974-2149 // www.dnr.maryland.gov/pls/sandypoint.html

- Smallwood State Park G5**
This park is named for Revolutionary War General William Smallwood, whose restored home is preserved for public enjoyment. The park is also well-known for its 50-foot slip marina and world class bass fishing.
(301) 743-7613 // www.dnr.maryland.gov/pls/smallwood.html

- St. Clement's Island State Park H7**
This park marks the site where the first English settlers of the Lord Baltimore Proprietorship sailed up the Potomac aboard the Arc and the Dove on March 25, 1634.
(301) 872-5688 // www.dnr.maryland.gov/pls/stclements.html

- St. Mary's River State Park H7**
(301) 872-5688 // www.dnr.maryland.gov/pls/stmarysriver.html


EASTERN SHORE

- Assateague State Park M7**
(410) 641-2120 // www.dnr.maryland.gov/ple/assateague.html

- Bill Burton Fishing Piers State Park K5**
(410) 820-1668 // www.dnr.maryland.gov/ple/choptankpier.html

- Harriet Tubman Underground Railroad State Park K6 (Future Interpretive Visitor's Center)**
(410) 820-1668 // www.dnr.maryland.gov/ple/tuckahoe.html

- Janes Island State Park K8**
Paddle over 30 miles of marked water trails through a 2,900 acre salt marsh island and enjoy crabbing and fishing in our bountiful waters.
(410) 968-1565 // www.dnr.maryland.gov/ple/janesisland.html

- Martinak State Park L4**
The Choptank River and Watts Creek form two boundaries of this hardwood and pine forest park. A boat launch and a pier allow easy accessibility to the waterways.
(410) 820-1668 // www.dnr.maryland.gov/ple/martinak.html




Plant and be counted!
Since 2009, Marylanders have planted and registered 54,000 trees to help create a smarter, greener future. Get a **\$25 coupon** and register every tree you plant at www.trees.maryland.gov

We want to know what you think!
Take the reader survey at parkvisitor.com and be entered to win a **\$300 Gift Card** from The North Face.



Insider Scores For Getting Outdoors™

Map by Newhouse Design